

Schedule A - Request to Appear as a Delegation

I wish to appear before Council on:

March 18/20 New Date: July 8, 2020

(Please print clearly)

CONTACT NAME:	Robert Harris
Additional Speaker:	
ADDRESS:	
POSTAL CODE:	TELEPHONE #:
E-MAIL ADDRESS:	

New Delegation

1. Key points of my delegation are as follows: (please attach full presentation)

asking for entrance permit off
SRD 4H for residential driveway for
storage shed

2. The desired action of Council that I am seeking on this issue is (Please be aware that Council will not make a decision on your item at this meeting, but a member may take the information under advisement for a Notice of Motion at a subsequent Council meeting):

Additional Delegation Information

I wish to submit the following additional information since I was a delegation at the Council meeting. My new information is as follows: (please attach full presentation)

Note - if an individual appears as a delegation before Council, a further delegation from the same individual concerning the same topic(s) will not be permitted unless there is *significant* new information to be brought forward, subject to approval by the Clerk. Specific new information must be identified on this form and/or attached for approval.

Terms - requests to appear before Council must be received in writing (and signed by at least one person) by the Clerk before 12:00 noon pm on the Wednesday immediately preceding the scheduled Council meeting, complete with a copy of the presentation materials as detailed in the delegation protocol. Failure to provide the required information on time will result in a loss of privilege to appear as a delegation.

I have read and understand the delegation protocol attached to this form and acknowledge that the information contained on this form, including any attachments, will become public documents and listed on Southgate's meeting agendas.

I also understand that presentation materials must be submitted with this delegation form. Electronic signed presentations must be e-mailed to agenda@southgate.ca no later than 12:00 noon on the Wednesday immediately preceding the meeting.

I also understand that if the materials contain any obscene or improper matter, language or does not meet the requirements of the delegation protocol, the Clerk shall decide whether it shall be included in the agenda for a Council meeting and if not, I will be notified.

Signature

Date

[Redacted Signature]

Jan 20/2020

Signature

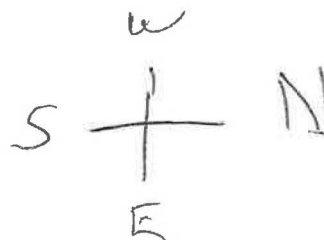
Date

Please direct any queries to the Municipal Clerk (519) 923-2110 ext. 230,
1-888-560-6607 Fax: (519) 923-9262

Approval

Council Date: July 8, 2020 at 9AM

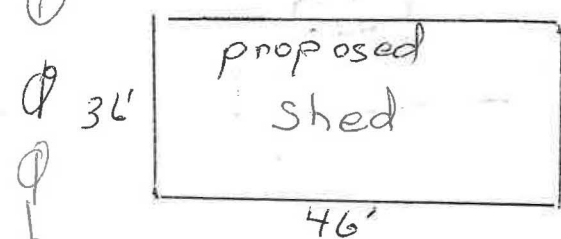

Municipal Clerk Initials: Original Signed By



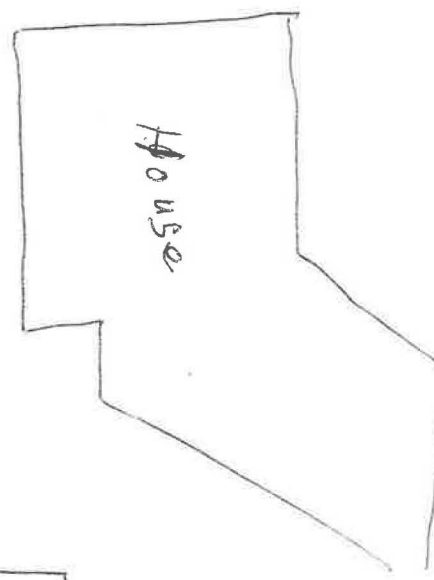
Southgate SRD 41

neighon
Fire

411321



would like
on site meeting
Thanks
[Redacted]
Bob Harris



Property
line



Legend

-  Parcels - Current
- Large Scale Roads**
 -  Provincial Highway
 -  County Road
 -  Township Road
 -  Seasonal Road
-  Grey County Boundary

Notes

0 0 0 0 Kilometers

WGS_1984_Web_Mercator_Auxiliary_Sphere
© County of Grey



This map is a user generated static output from an Internet mapping site and is for reference only.
Data layers that appear on this map may or may not be accurate, current, or otherwise reliable.

Printed January 16, 2020

THIS MAP IS NOT TO BE USED FOR NAVIGATION

GREY COMMON ELEMENTS CONDOMINIUM PLAN NO. 93

LEVEL 1

REGISTERED IN THE LAND REGISTRY OFFICE FOR THE LAND TITLES DIVISION
OF GREY (No. 16) AT 15:21 O'CLOCK ON THE 12
DAY OF December, 2011.

A. Novak
REPRESENTATIVE FOR LAND REGISTRAR

SURVEYOR'S CERTIFICATE

I CERTIFY THAT:
1. THIS SURVEY AND PLAN ARE CORRECT AND IN ACCORDANCE WITH THE
CONDOMINIUM ACT, 1998, THE SURVEYS ACT, THE SURVEYORS ACT AND
THE LAND TITLES AND THE REGULATIONS MADE UNDER THEM.
2. THE SURVEY WAS COMPLETED ON THE 20th DAY OF JUNE, 2011.

November 4, 2011
DATED

Ronald F. Dore
RONALD F. DORE
ONTARIO LAND SURVEYOR

DECLARATION REGISTERED AS No. G457181

THIS PLAN COMPRISES ALL OF PIN 37287-0249 (LT)
AND PIN 37287-0250 (LT).

SCHEDULE OF APPURTENANT AND SERVIENT INTERESTS
(PURSUANT TO CLAUSES 157 (1) (d) AND (e) OF THE CONDOMINIUM ACT, 1998)

SUBJECT TO (SERVIENT INTERESTS)	PART	REGISTERED PLAN	DESCRIBED IN	NOTES
				N/A

PLAN OF SURVEY
OF

BLOCKS 10 AND 11 REGISTERED PLAN 16M-35

GEOGRAPHIC OF TOWNSHIP OF EGREMONT
TOWNSHIP OF SOUTHGATE
COUNTY OF GREY

R. F. DORE SURVEYING LTD.

SCALE 1:1000

0 5 10 20 30 40 METRES

LEGEND

■ FOUND
□ PLANTED
SIB STANDARD IRON BAR
IB IRON BAR
SSIB SHORT STANDARD IRON BAR
1661 R. F. DORE, O.L.S.
ZUBO ZUBER, EMO & PATTEN LTD.
M, Meas MEASURED
EGR EAST OF THE GARAFRAXA ROAD
ALL MONUMENTS ARE 1661 UNLESS NOTED OTHERWISE

NOTE

UTM GRID BEARING, DERIVED FROM OBSERVED REFERENCE POINTS A AND B,
BY REAL TIME NETWORK (RTN) OBSERVATIONS, UTM ZONE 17, NAD83 (CSRS) (1997.0)
HAVING A GRID BEARING OF N9°29'35"W

DISTANCES ARE GROUND AND CAN BE CONVERTED TO GRID BY MULTIPLYING BY
A COMBINED SCALE FACTOR OF 0.99973.

FOR BEARING COMPARISONS, A ROTATION OF 0°22'00" (COUNTER-CLOCKWISE) CAN BE
APPLIED TO BEARINGS FROM PLAN 16R-9980 AND PLAN 16M-35.

OBSERVED REFERENCE POINTS (ORPs): UTM ZONE 17, NAD83 (CSRS) (1997.0).
COORDINATES TO RURAL ACCURACY PER SEC. 14 (2) OF OREG. 216/10

POINT ID	NORTHING	EASTING
ORP A	4 873 152.8	521 772.6
ORP B	4 873 411.8	521 729.3

COORDINATES CANNOT, IN THEMSELVES, BE USED TO RE-ESTABLISH
CORNERS OR BOUNDARIES SHOWN ON THIS PLAN.

CERTIFICATE OF DECLARANT

THIS TO CERTIFY THAT THE PROPERTY INCLUDED IN THIS PLAN
HAS BEEN LAID OUT INTO COMMON ELEMENTS IN ACCORDANCE WITH OUR
INSTRUCTIONS.

DECLARANT:

1530999 ONTARIO LIMITED

DATED AT KINCARDINE THIS 28 DAY OF November, 2011.

Robert Harris
ROBERT HARRIS

I HAVE THE AUTHORITY TO BIND THE CORPORATION.

THIS FINAL CONDOMINIUM PLAN IS APPROVED UNDER THE
CONDOMINIUM ACT BY THE COUNTY OF GREY, AS PER SEC 9(7) AND EXEMPTED
UNDER SECTION 51(50) OF THE PLANNING ACT, RSO 1990 AS AMENDED.

DATED THIS 1 DAY OF December, 2011.

Ray S.
DIRECTOR OF PLANNING & DEVELOPMENT,
COUNTY OF GREY

R. F. DORE SURVEYING LTD.

ONTARIO LAND SURVEYOR
932 QUEEN STREET, KINCARDINE, ONTARIO
N2Z 2Y9
(519) 396-3484

RD
O.L.S.

SCALE: 1:1000

FILE NO. 107247 C

INDEX OF PARTS		
PART	SHEET	DESCRIPTION
1	1	PLAN OF SURVEY OF THE CONDOMINIUM PROPERTY, THE DESIGNATION OF COMMON ELEMENTS ON LEVEL 1, ILLUSTRATION OF THE SERVIENT INTERESTS.
2	NIL	PLAN OF SURVEY OF THE EXCLUSIVE USE PORTIONS
3	NIL	ARCHITECTURAL PLANS
4	NIL	STRUCTURAL PLANS

