

**TOWNSHIP OF SOUTHGATE
OFFICIAL PLAN**

**Schedule 'A'
MAP 2
Dundalk
Land Use**

Legend

- Neighbourhood Area
- Downtown Commercial
- Arterial Commercial
- Industrial
- Public Space
- Agricultural
- Future Development
- Rural
- Village Community
- Inland Lakes
- Hazard Land
- Provincially Significant Wetland
- Major Open Space
- Special Policy Area
- Special Policy Area

Adopted by Township Council on May 4, 2022
Approved by the County of Grey on _____



















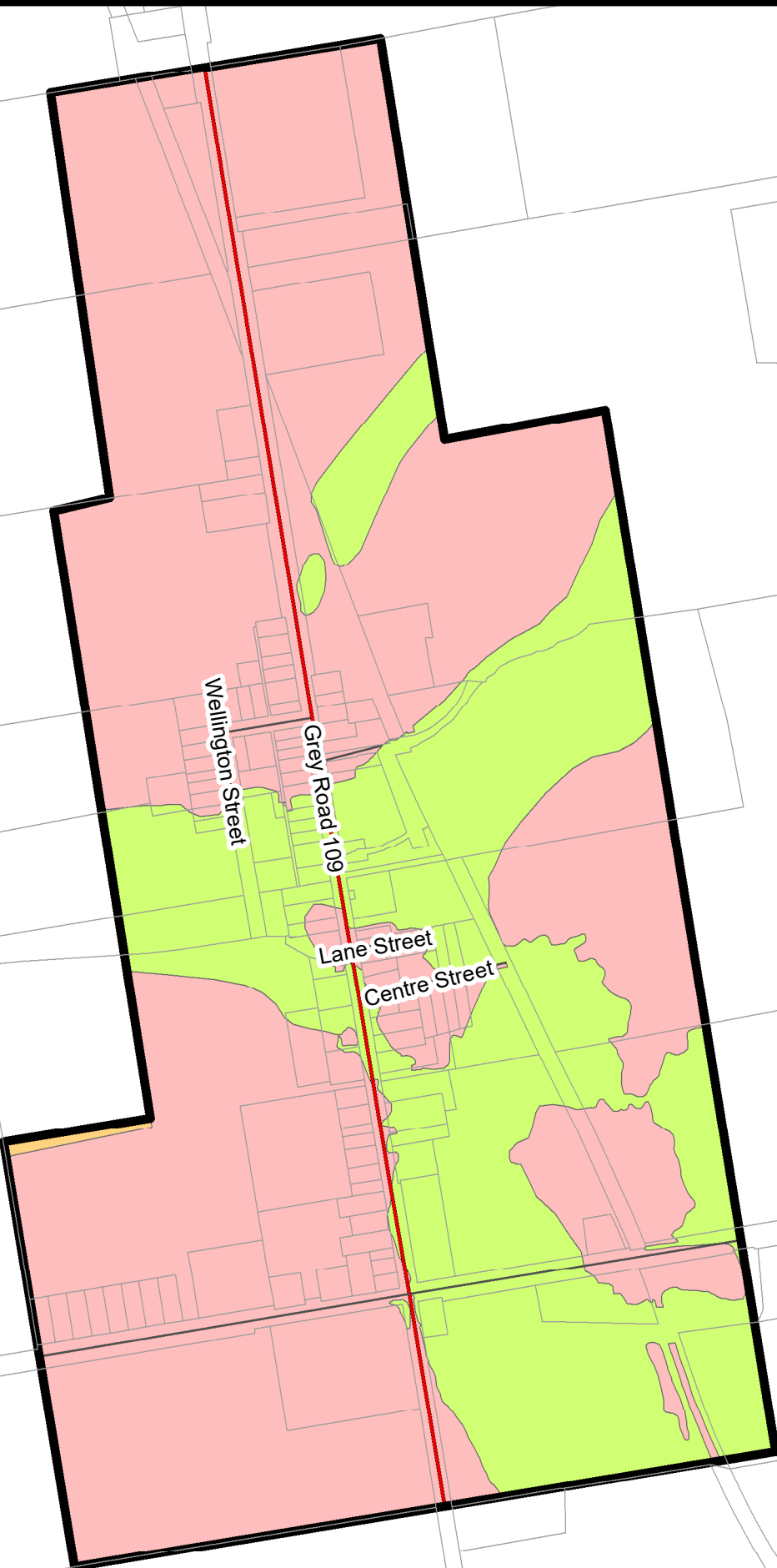
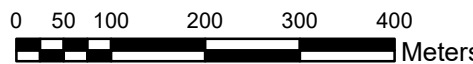
**TOWNSHIP OF SOUTHGATE
OFFICIAL PLAN**

**Schedule 'A'
MAP 3
Holstein
Land Use**

Legend

-  Neighbourhood Area
-  Downtown Commercial
-  Arterial Commercial
-  Industrial
-  Public Space
-  Agricultural
-  Future Development
-  Rural
-  Village Community
-  Inland Lakes
-  Hazard Land
-  Provincially Significant Wetland
-  Major Open Space
-  Special Policy Area

*Adopted by Township Council on May 4, 2022
Approved by the County of Grey on _____*



















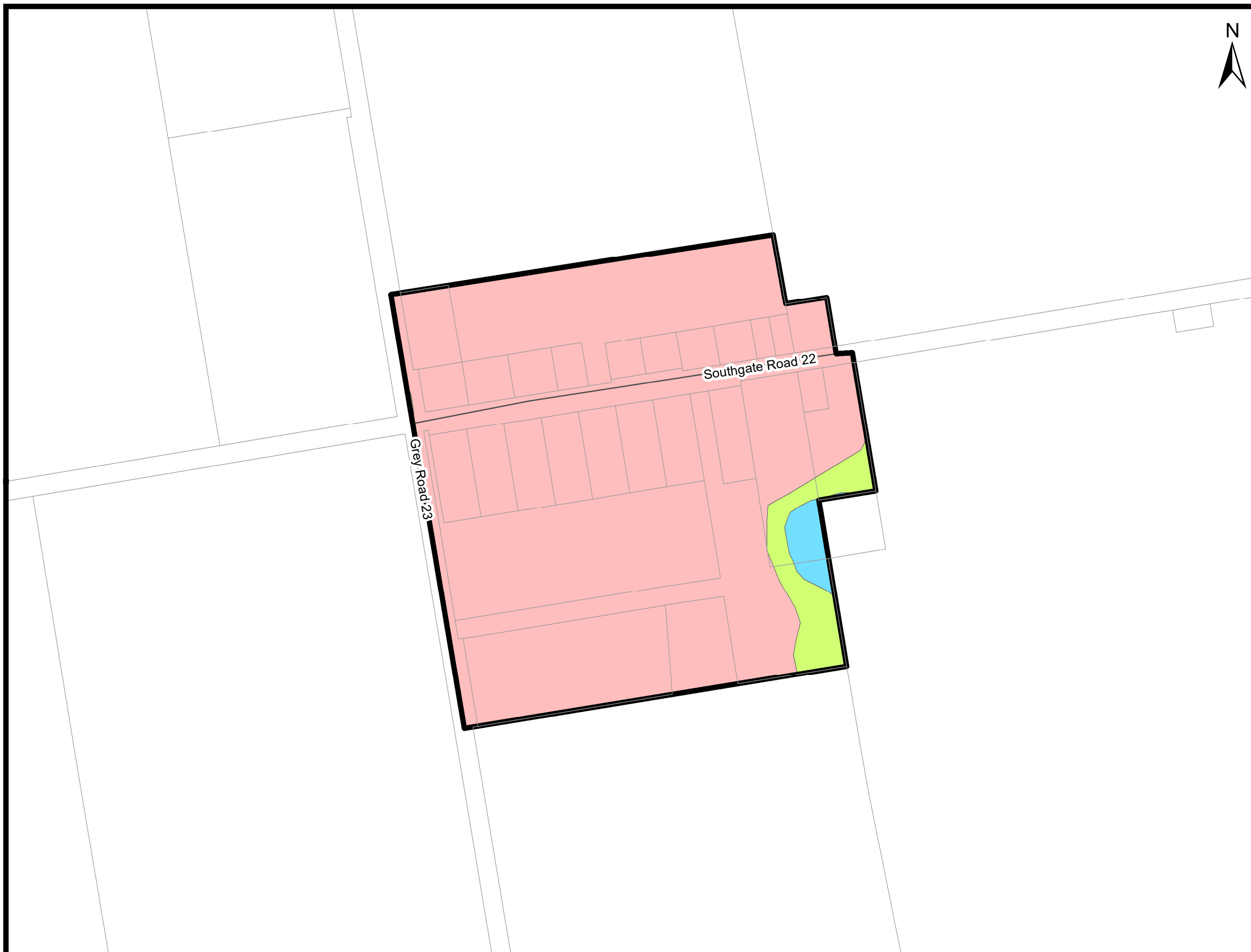
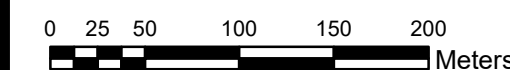
TOWNSHIP OF SOUTHGATE OFFICIAL PLAN

Schedule 'A' MAP 4 Dromore Land Use

Legend

-  Neighbourhood Area
-  Downtown Commercial
-  Arterial Commercial
-  Industrial
-  Public Space
-  Agricultural
-  Future Development
-  Rural
-  Village Community
-  Inland Lakes
-  Hazard Land
-  Provincially Significant Wetland
-  Major Open Space
-  Special Policy Area

*Adopted by Township Council on May 4, 2022
Approved by the County of Grey on _____*



















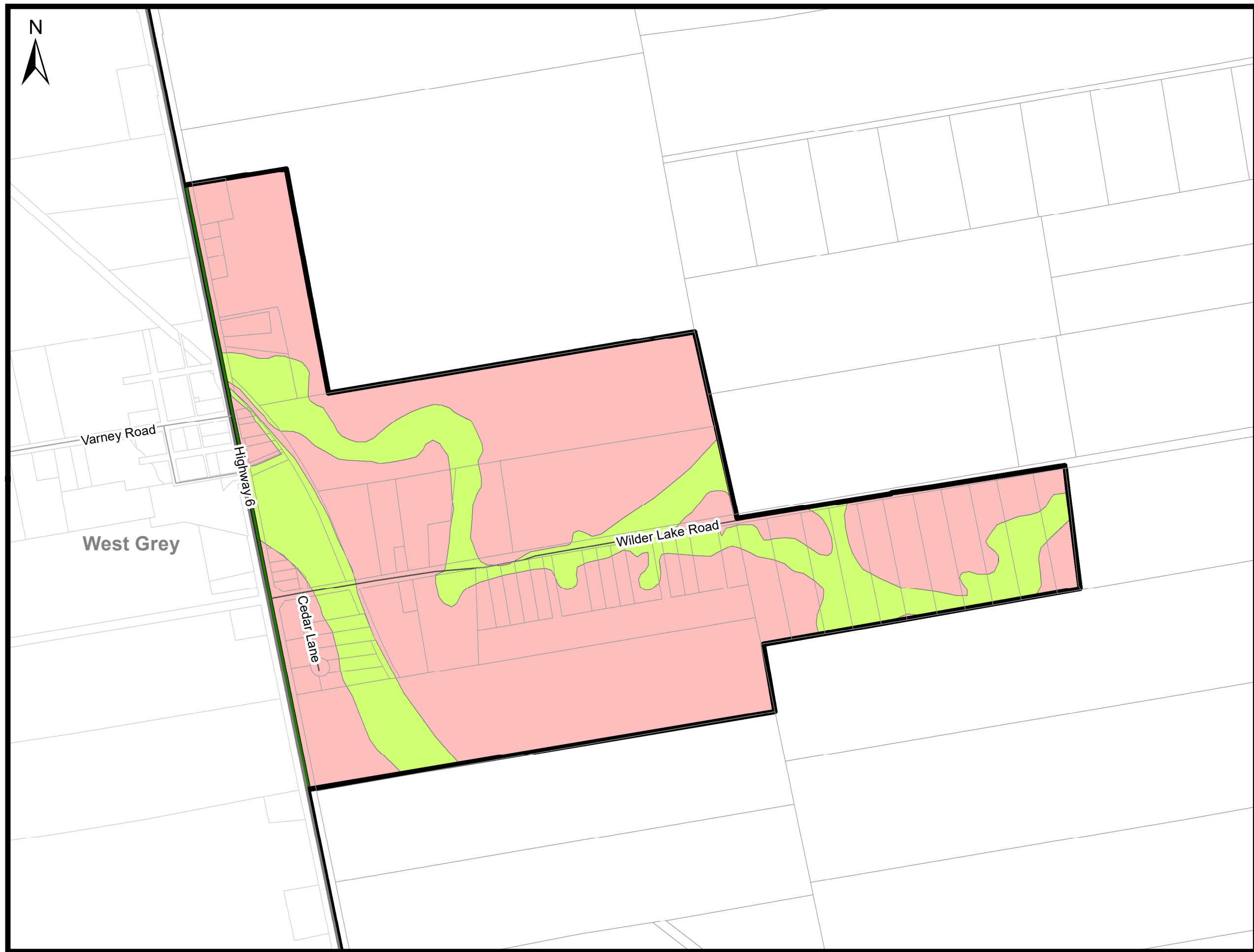

**TOWNSHIP OF SOUTHGATE
OFFICIAL PLAN**

**Schedule 'A'
MAP 5
Varney
Land Use**

Legend

-  Neighbourhood Area
-  Downtown Commercial
-  Arterial Commercial
-  Industrial
-  Public Space
-  Agricultural
-  Future Development
-  Rural
-  Village Community
-  Inland Lakes
-  Hazard Land
-  Provincially Significant Wetland
-  Major Open Space
-  Special Policy Area

*Adopted by Township Council on May 4, 2022
Approved by the County of Grey on _____*



















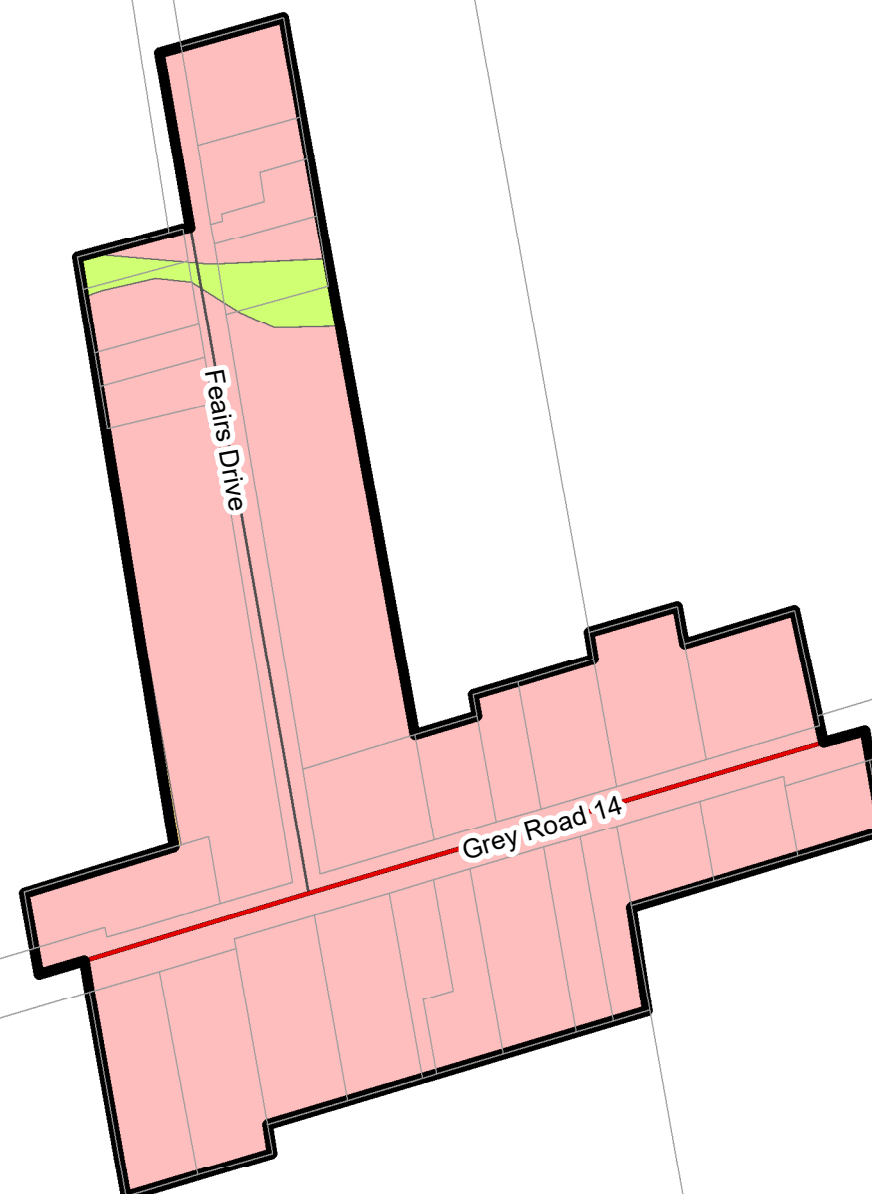

TOWNSHIP OF SOUTHGATE OFFICIAL PLAN

Schedule 'A' MAP 6 Cedarville Land Use

Legend

-  Neighbourhood Area
-  Downtown Commercial
-  Arterial Commercial
-  Industrial
-  Public Space
-  Agricultural
-  Future Development
-  Rural
-  Village Community
-  Inland Lakes
-  Hazard Land
-  Provincially Significant Wetland
-  Major Open Space
-  Special Policy Area

Adopted by Township Council on May 4, 2022
Approved by the County of Grey on _____



















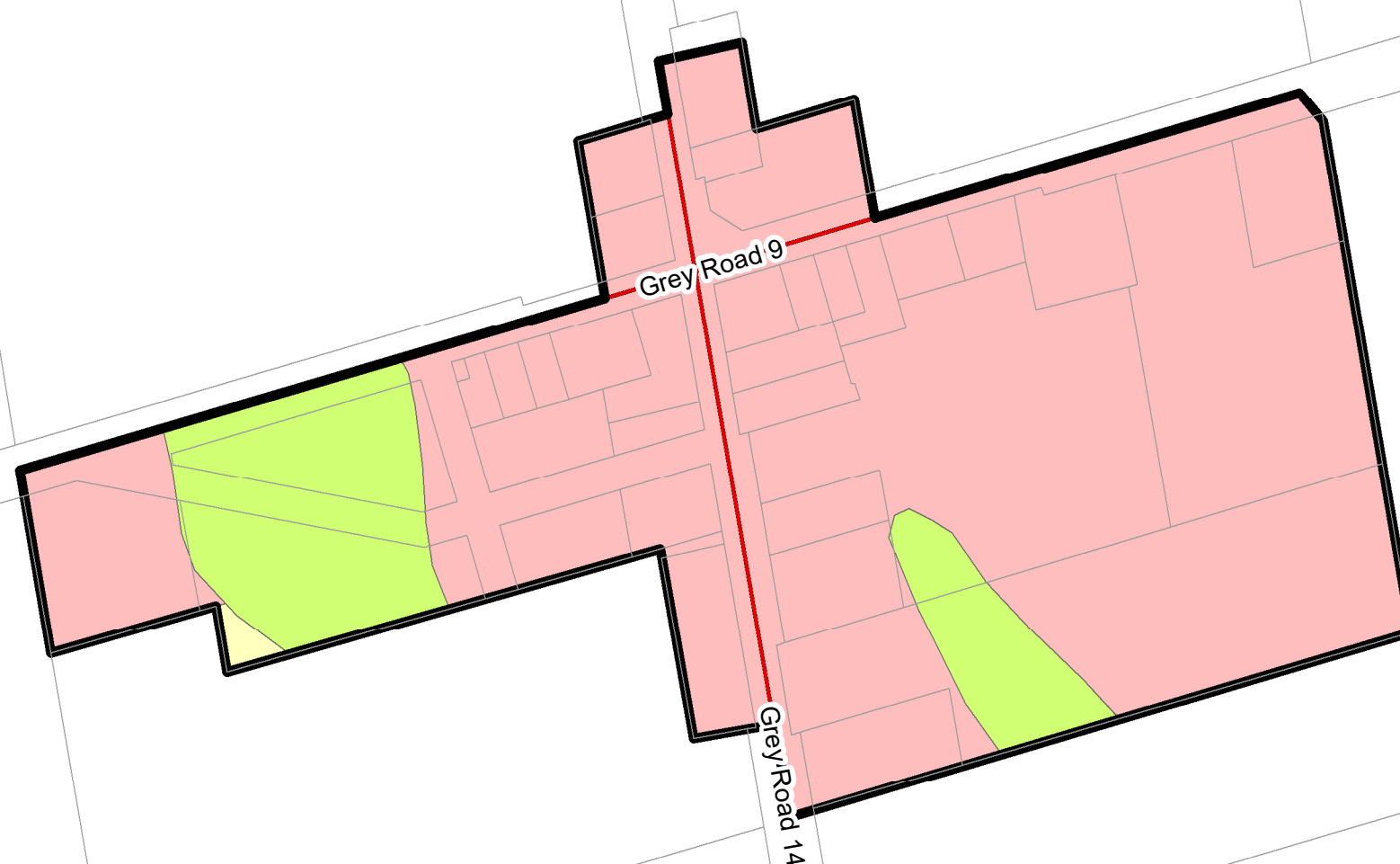

TOWNSHIP OF SOUTHGATE OFFICIAL PLAN

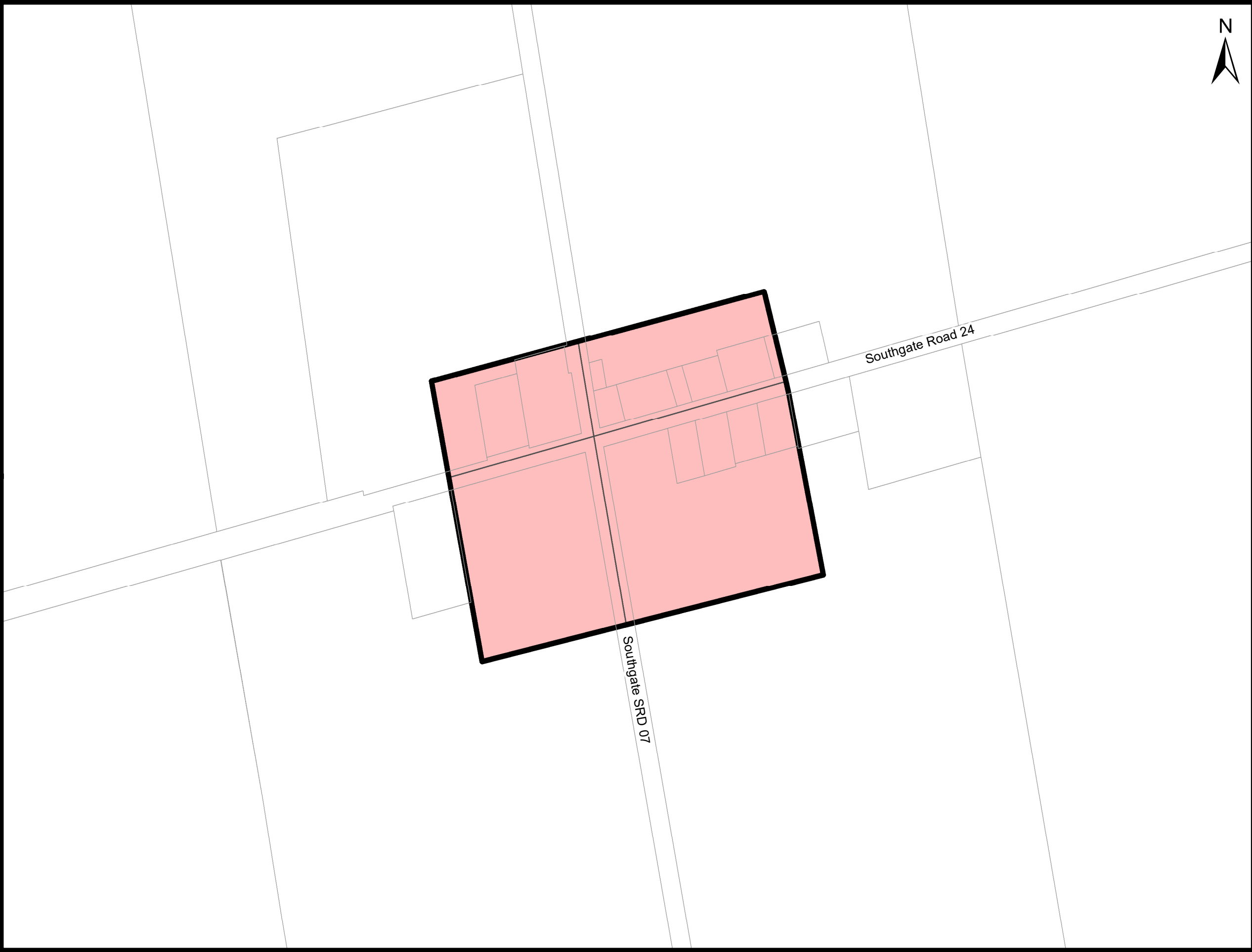
Schedule 'A' MAP 7 Hopeville Land Use

Legend

-  Neighbourhood Area
-  Downtown Commercial
-  Arterial Commercial
-  Industrial
-  Public Space
-  Agricultural
-  Future Development
-  Rural
-  Village Community
-  Inland Lakes
-  Hazard Land
-  Provincially Significant Wetland
-  Major Open Space
-  Special Policy Area

Adopted by Township Council on May 4, 2022
Approved by the County of Grey on _____



















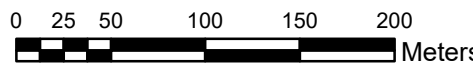
**TOWNSHIP OF SOUTHGATE
OFFICIAL PLAN**

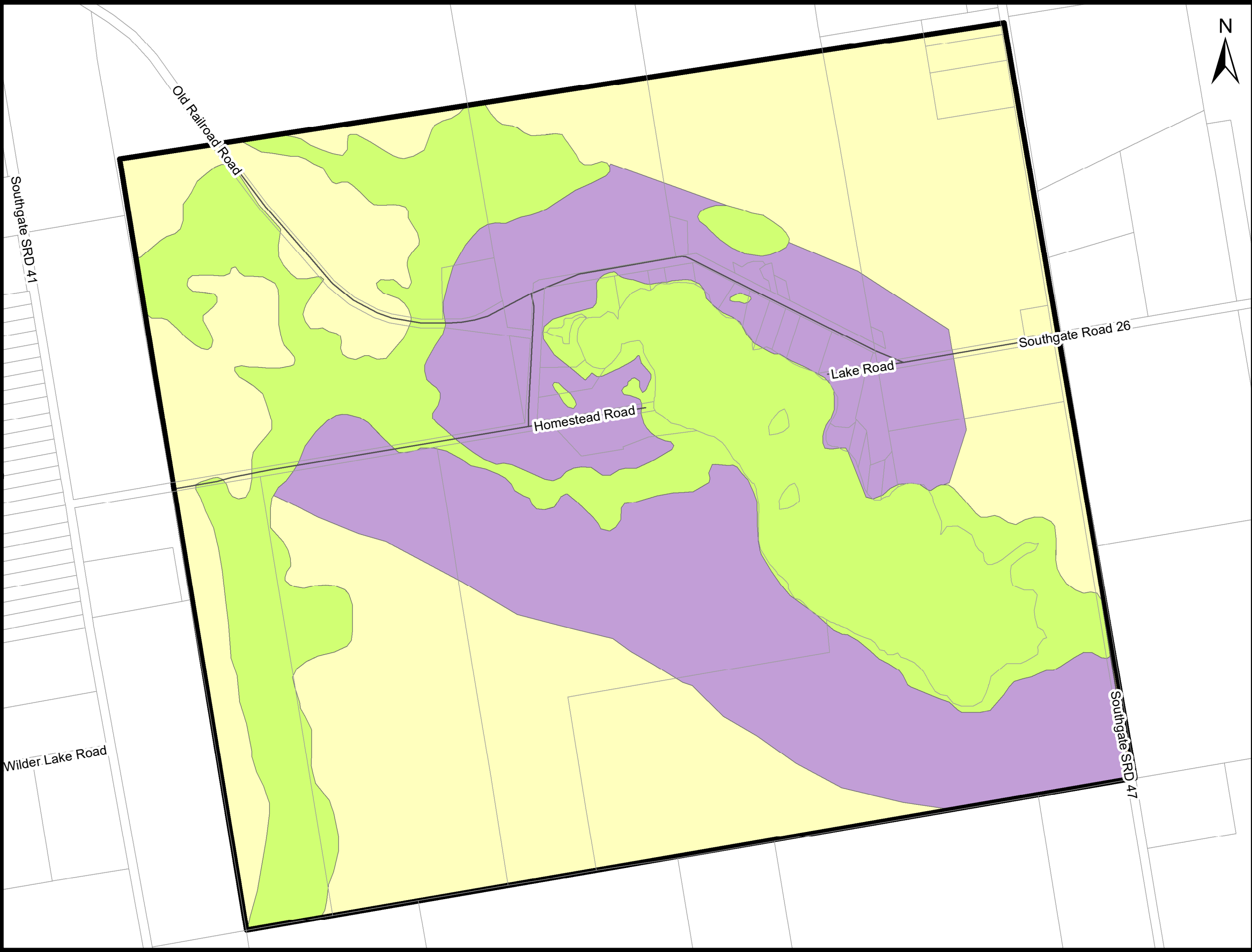
**Schedule 'A'
MAP 8
Swinton Park
Land Use**

Legend

-  Neighbourhood Area
-  Downtown Commercial
-  Arterial Commercial
-  Industrial
-  Public Space
-  Agricultural
-  Future Development
-  Rural
-  Village Community
-  Inland Lakes
-  Hazard Land
-  Provincially Significant Wetland
-  Major Open Space
-  Special Policy Area

*Adopted by Township Council on May 4, 2022
Approved by the County of Grey on _____*





**TOWNSHIP OF SOUTHGATE
OFFICIAL PLAN**

**Schedule 'A'
MAP 9
Wilder Lake
Land Use**

Legend

- Neighbourhood Area
- Downtown Commercial
- Arterial Commercial
- Industrial
- Public Space
- Agricultural
- Future Development
- Rural
- Village Community
- Inland Lakes
- Hazard Land
- Provincially Significant Wetland
- Major Open Space
- Special Policy Area

*Adopted by Township Council on May 4, 2022
Approved by the County of Grey on _____*

