





212298-1 Monitoring Report Proton Landfill Township of Southgate



LEGEND

-  MONITORING WELL LOCATION
-  SURFACE WATER SAMPLING STATION
-  PIEZOMETER LOCATION
-  EXISTING GROUND SURFACE
(BASED ON DEC. 2007 SURVEY COMPLETED
BY R.J. BURNSIDE & ASSOCIATES)

NOTE:

1. VERTICAL ELEVATIONS ARE REPORTEDLY PRESENTED RELATIVE TO A RELATIVE ELEVATION PROVIDED BY A SPIKE AND WASHER IN THE NORTH FACE OF A HYDRO POLE ON THE WEST SIDE OF THE ENTRANCE TO THE LANDFILL SITE, WITH AN ASSUMED ELEVATION OF 100m.
2. COMPLIANCE LIMIT BASED ON PLAN OF SURVEY OF PART OF LOT 23, CONCESSION 15, TOWNSHIP OF PROTON, PLAN 17R2468, PARTS 1 AND 2.



SCALE = 1:1,000
DECEMBER 2019

SITE PLAN

Figure No. 3

